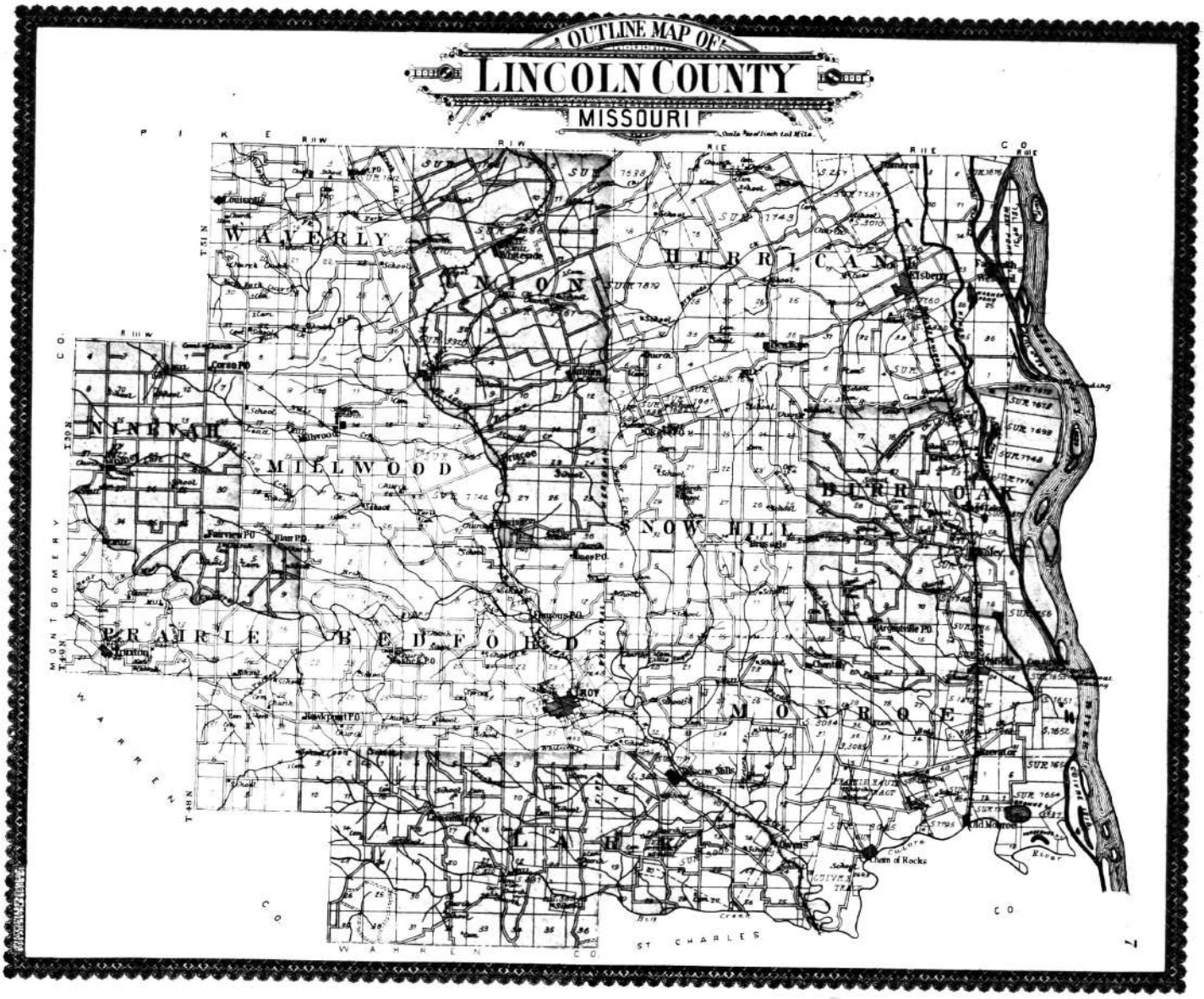
OUTLINE MAP OF
LINCOLN COUNTY
MISSOURI
WAVERLY
UNION
HURRICANE
NINEVAH
MILLWOOD
BURR OAK
SNOW HILL
PRAIRIE
BEDFORD
MONROE
LAKE
Troy
Elsberg
Cross Roads
Chain of Rocks
PIKE CO
WARREN CO
ST CHARLES CO
MONTGOMERY CO
MISSISSIPPI RIVER

1196.3

MAP OF TOWNSHIP 51 N. RANGE II & FRACT'L TOWNSHIP 51 N. RANGE III E. OF THE 5TH P. M.

196.4

1196.5

MAP OF TOWNSHIP 51 N. RANGE 1 E. OF THE 5TH P. M.

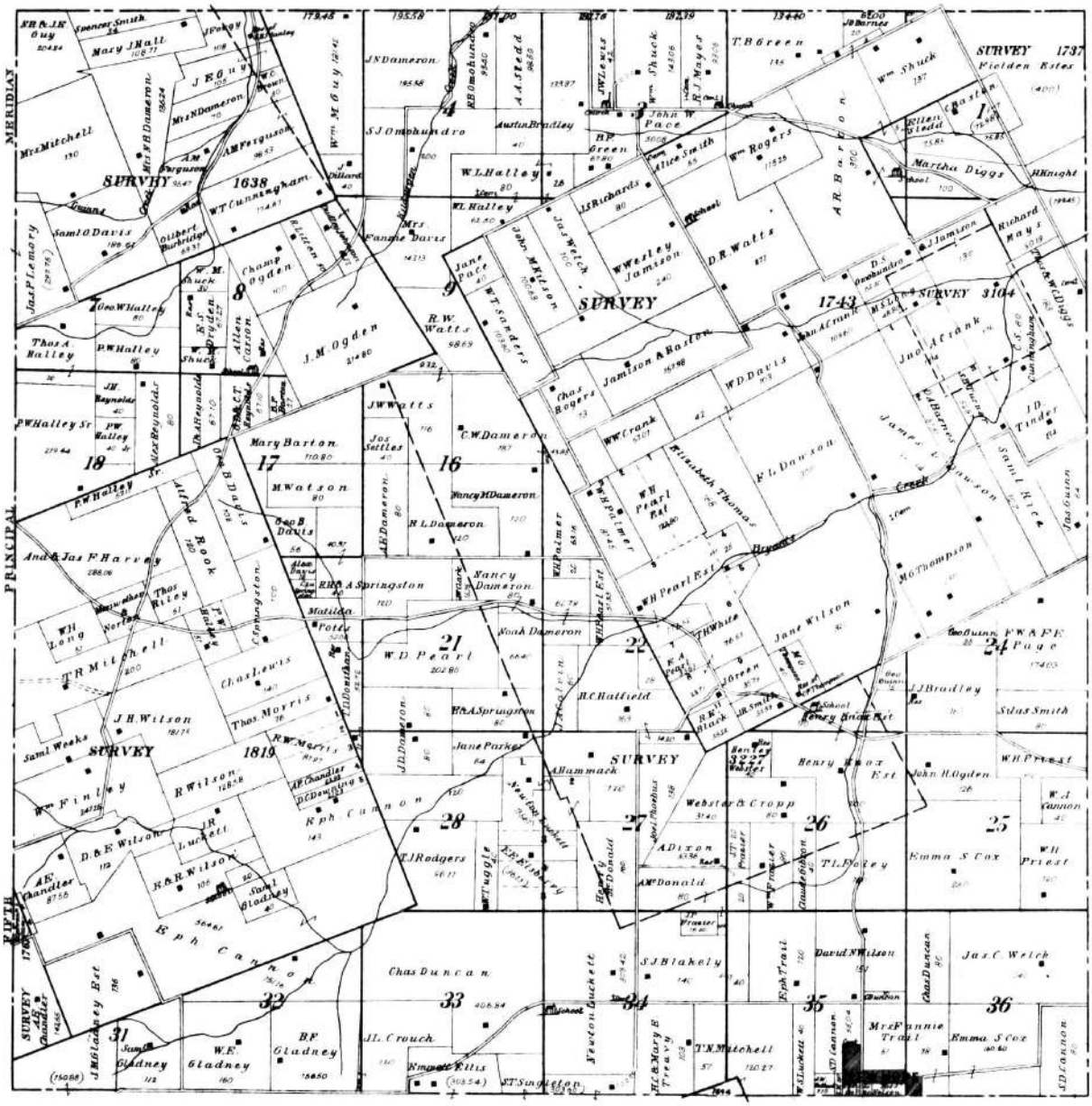

1196.6

MAP OF TOWNSHIP 51 N. RANGE 1 W.

OF THE 5TH P. M.

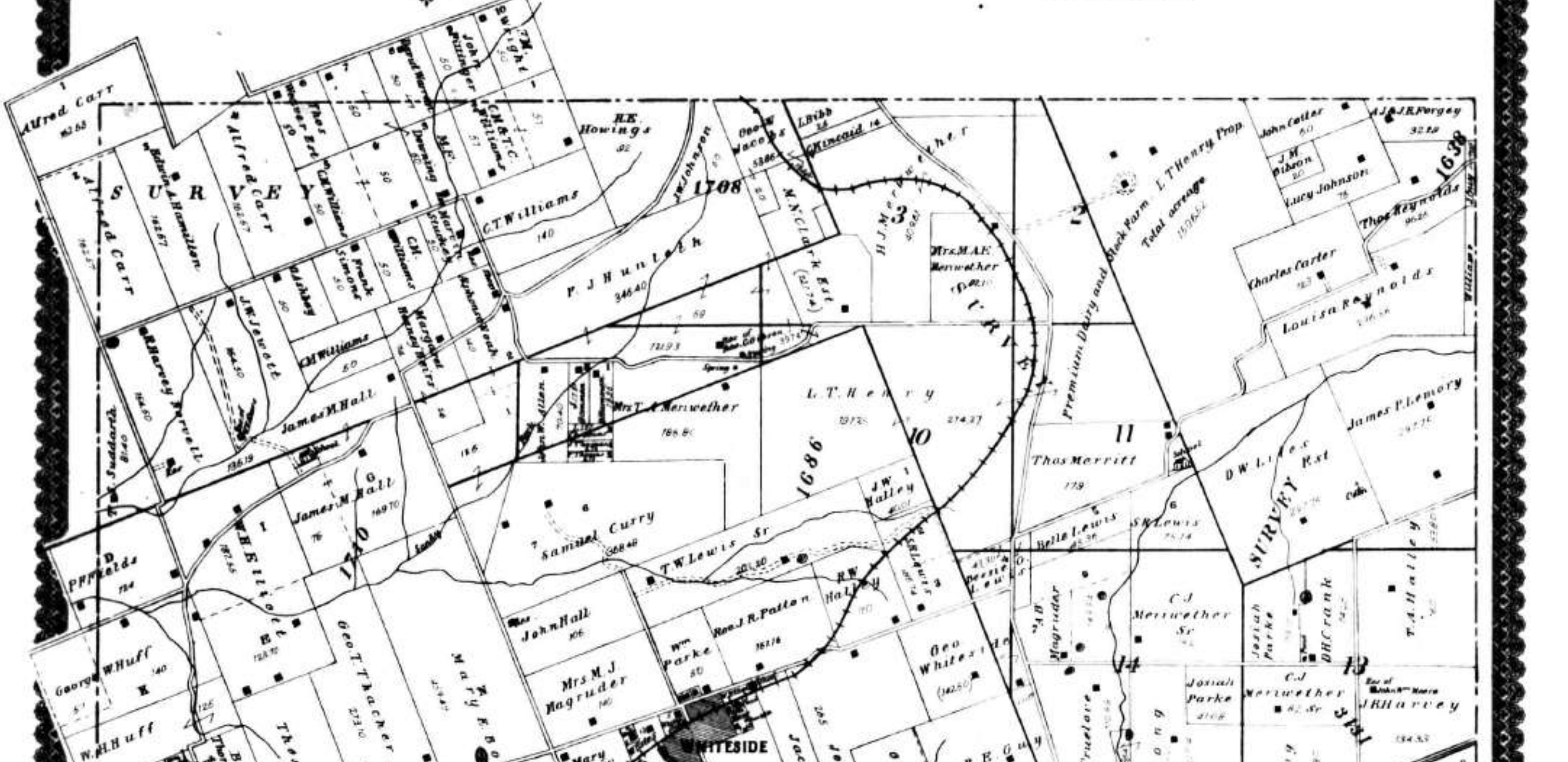

1196.7

MAP OF TOWNSHIP 51 N. RANGE 11 W.

OF THE 5TH P. M.

1196.8

MAP OF TOWNSHIP 50 N. RANGE III W.

OF THE 5TH P. M.

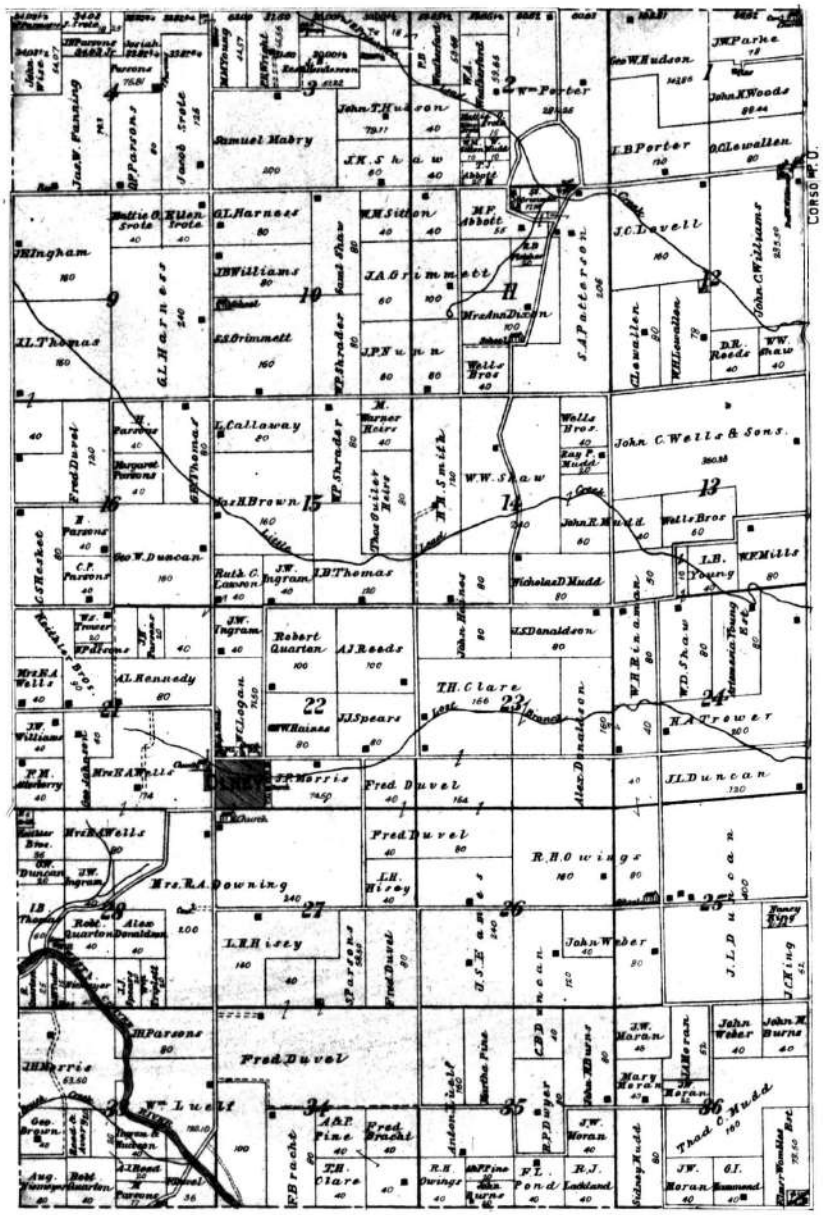

1196.9

MAP OF TOWNSHIP 50 N. RANGE 11 W.

OF THE 5TH P. M.

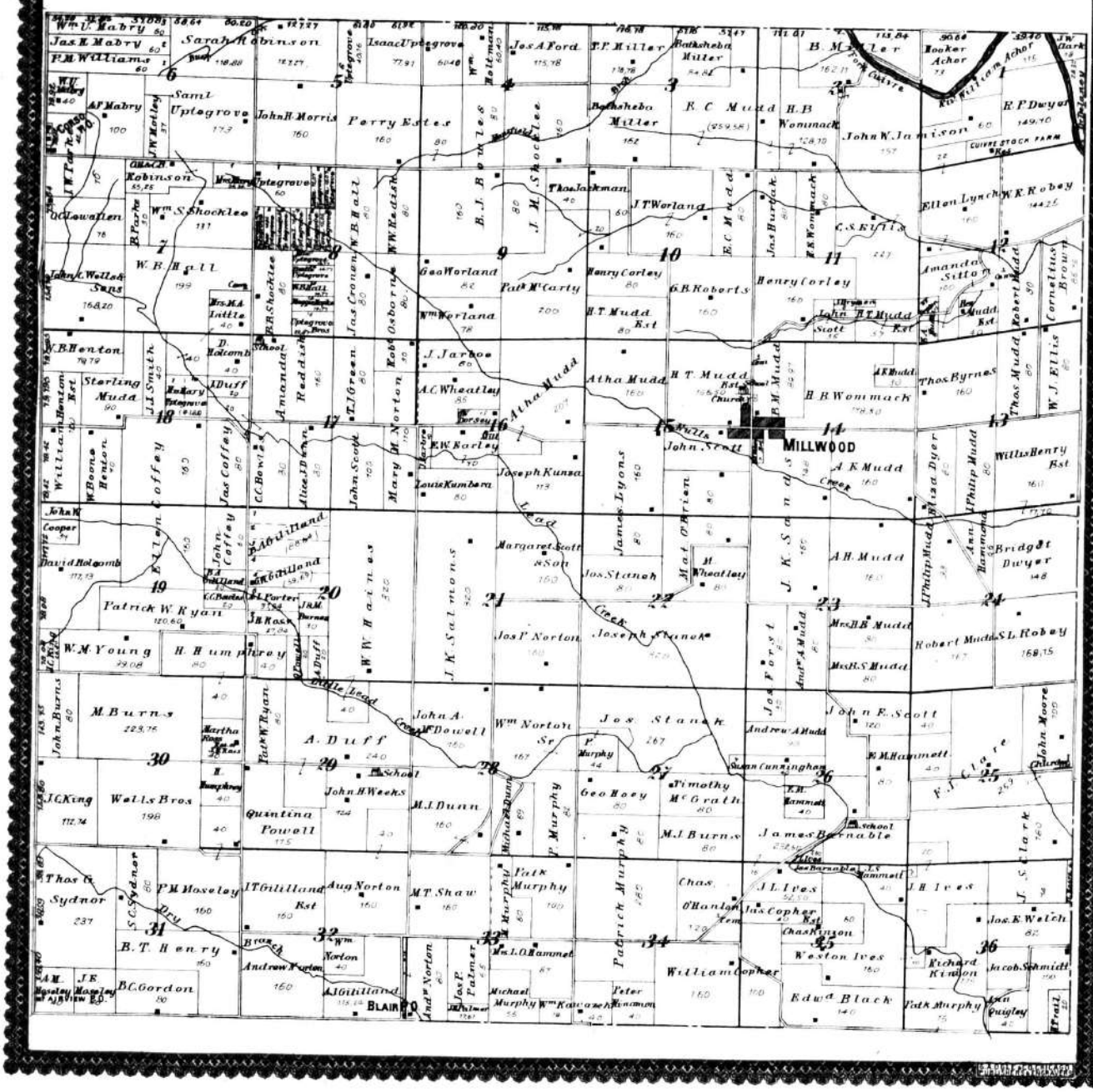

1196.10

MAP OF TOWNSHIP 50 N. RANGE 1 W.

OF THE 5TH P. M.

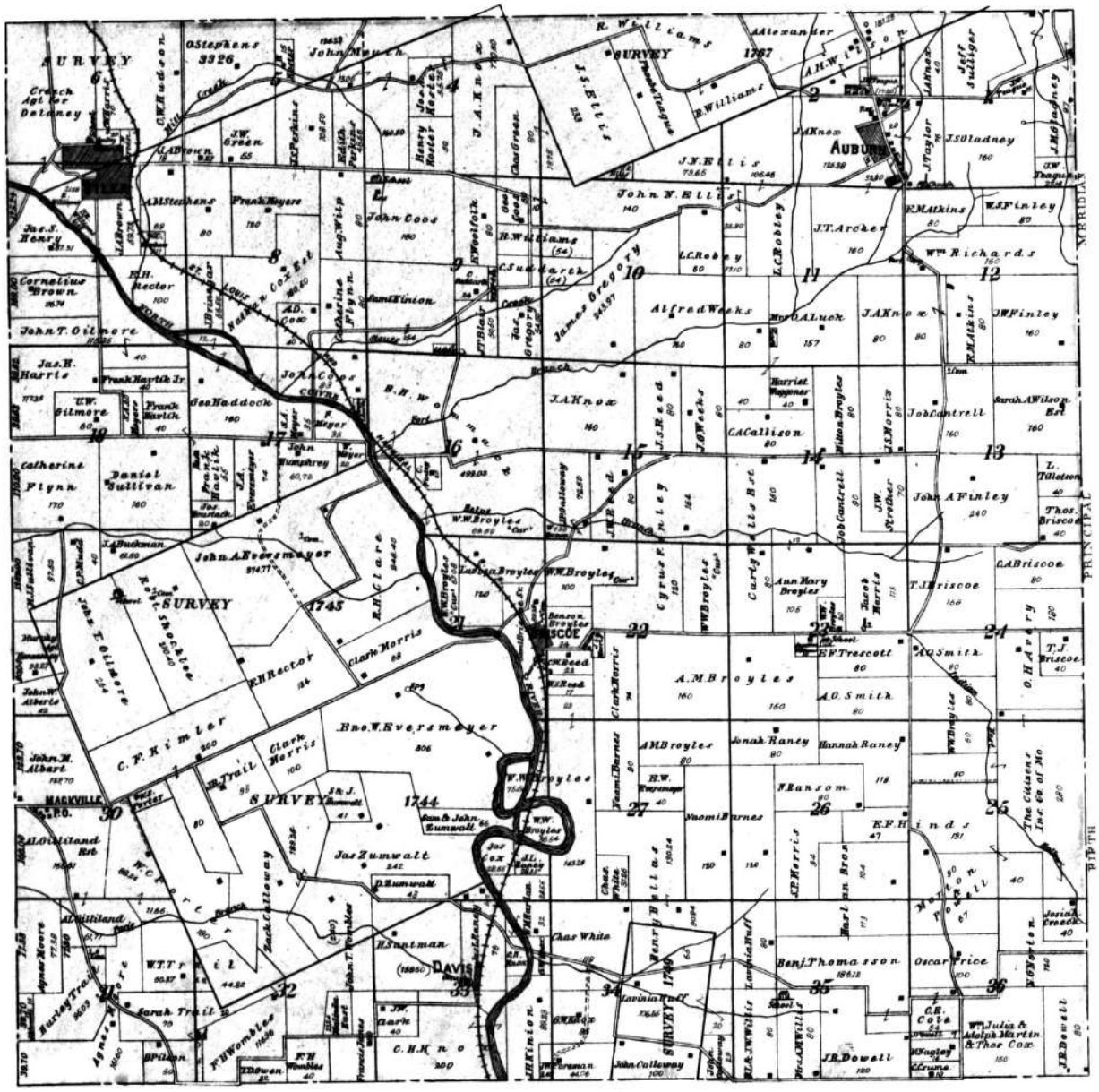

MAP OF TOWNSHIP 50 N. RANGE 1 E. OF THE 5TH P. M.

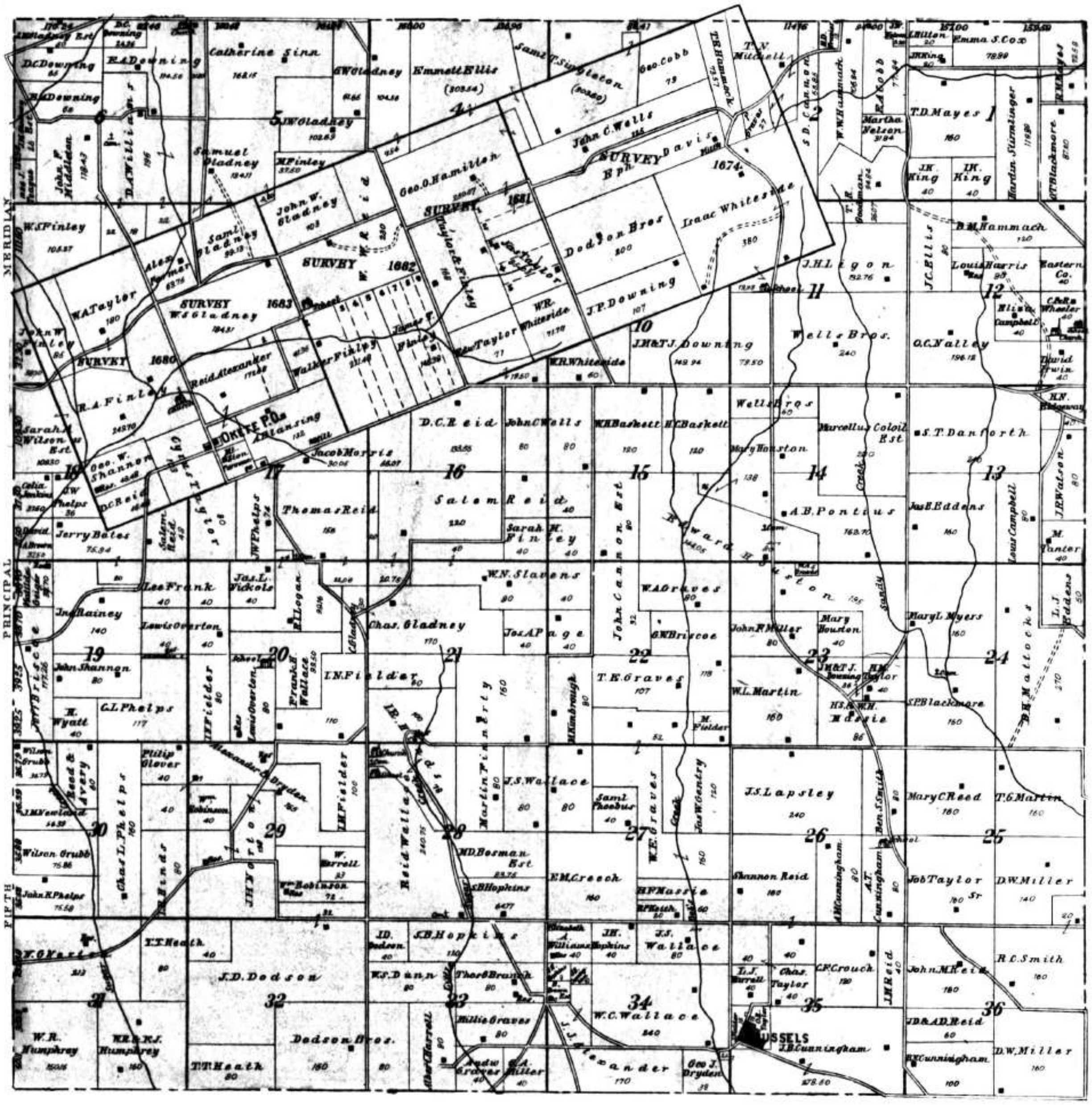

MAP OF TOWNSHIP 50 N. RANGE II & FRACT'L TOWNSHIP 50 N. RANGE III E.

OF THE 5TH P. M.

1196.12

MAP OF TOWNSHIP 49 N. RANGE II & FRACT'L TOWNSHIP 49 N. RANGE III

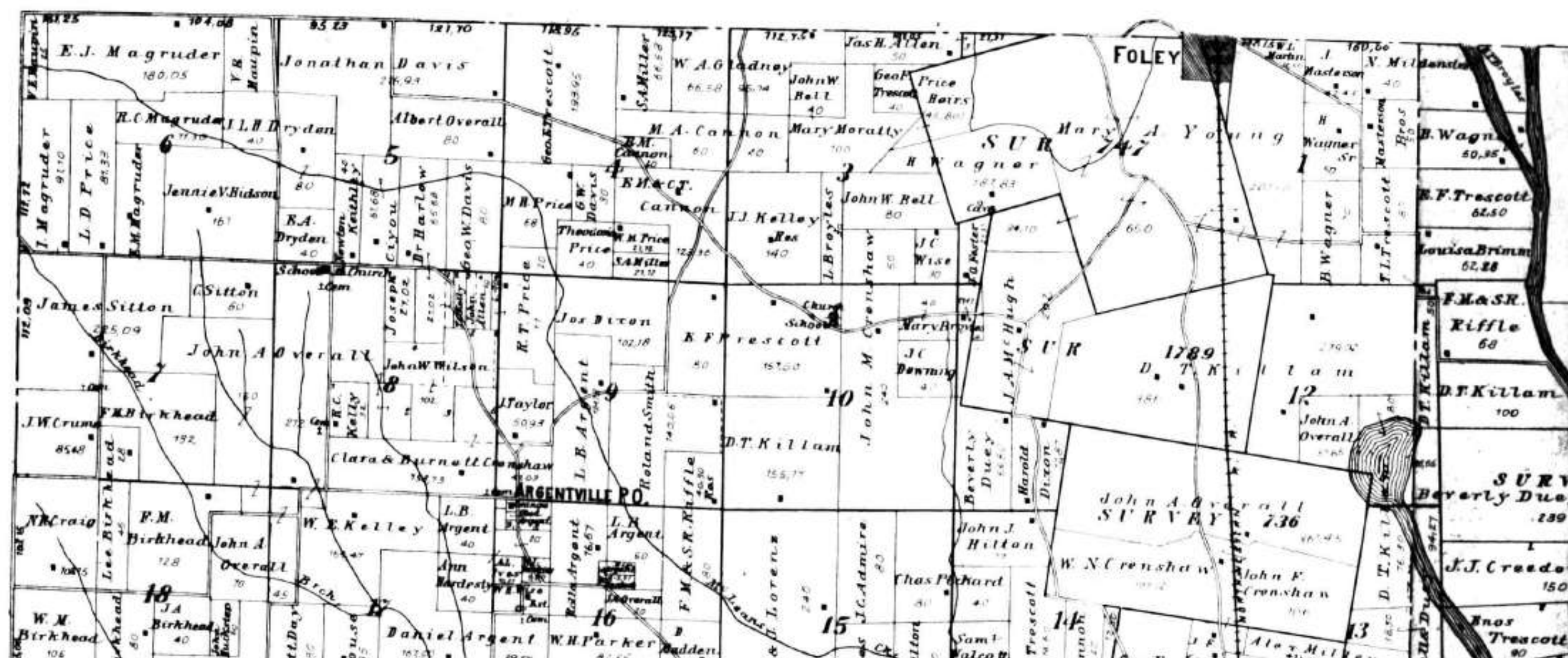

1196.14

E.

OF THE 5TH P. M.

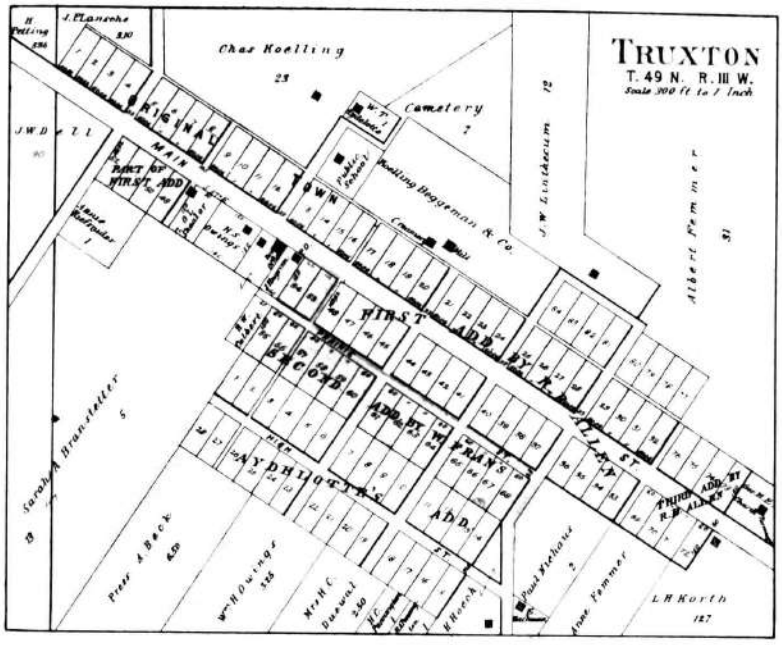

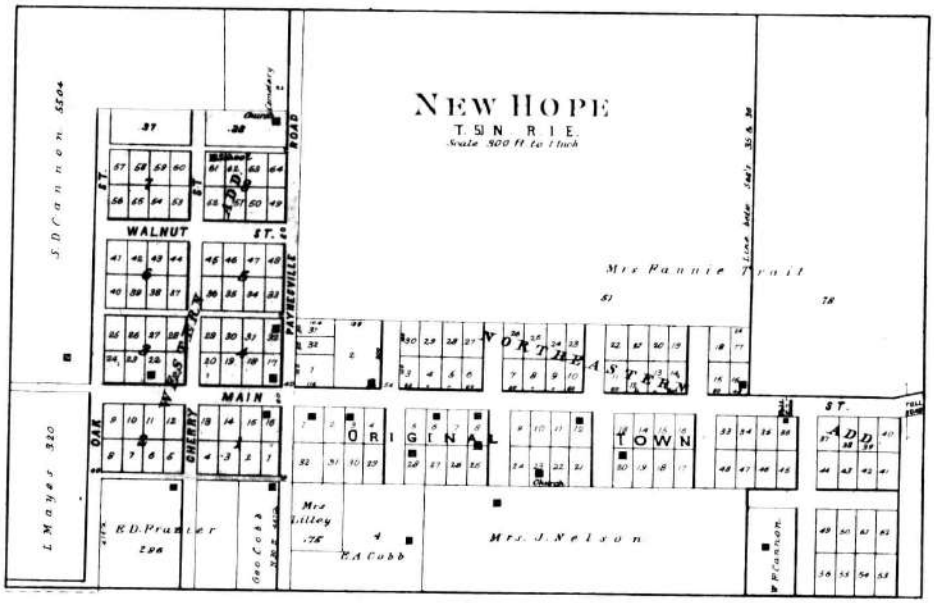

1196.15

MAP OF TOWNSHIP 49 N. RANGE 1 E.

OF THE 5TH P. M.

1196.16

MAP OF TOWNSHIP 49 N. RANGE 1 W.

OF THE 5TH P. M.

1196.17

MAP OF TOWNSHIP 49 N. RANGE 11 W. OF THE 5TH P. M.

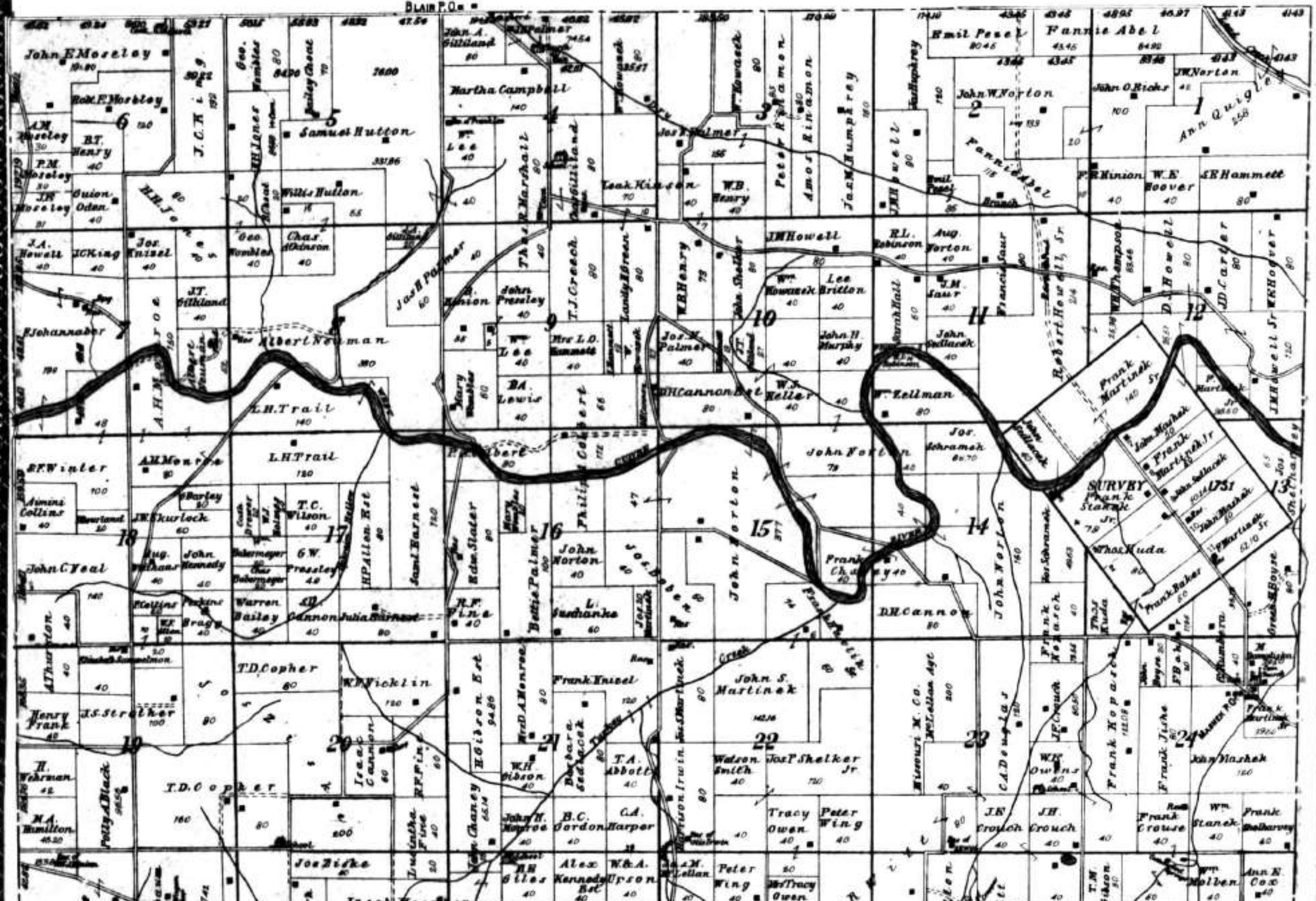

1196.18

MAP OF PART OF TOWNSHIP 49 N. RANGE III W.

OF THE 5TH P. M.

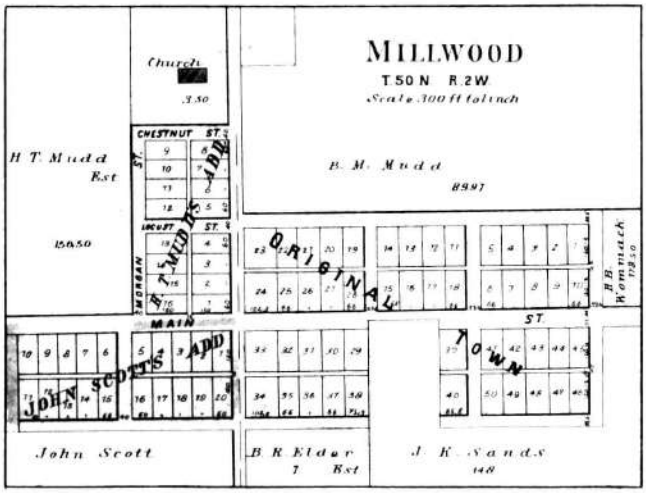

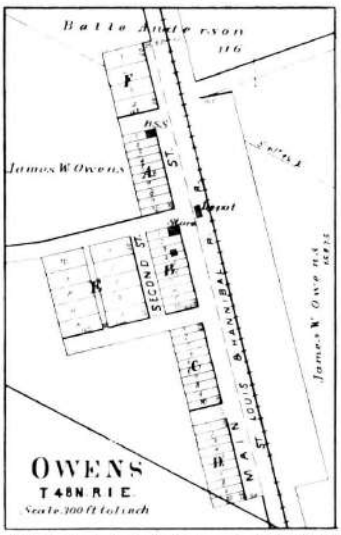

MAP OF PART OF TOWNSHIP 48N RANGE 11 W.

OF THE 5TH P. M.

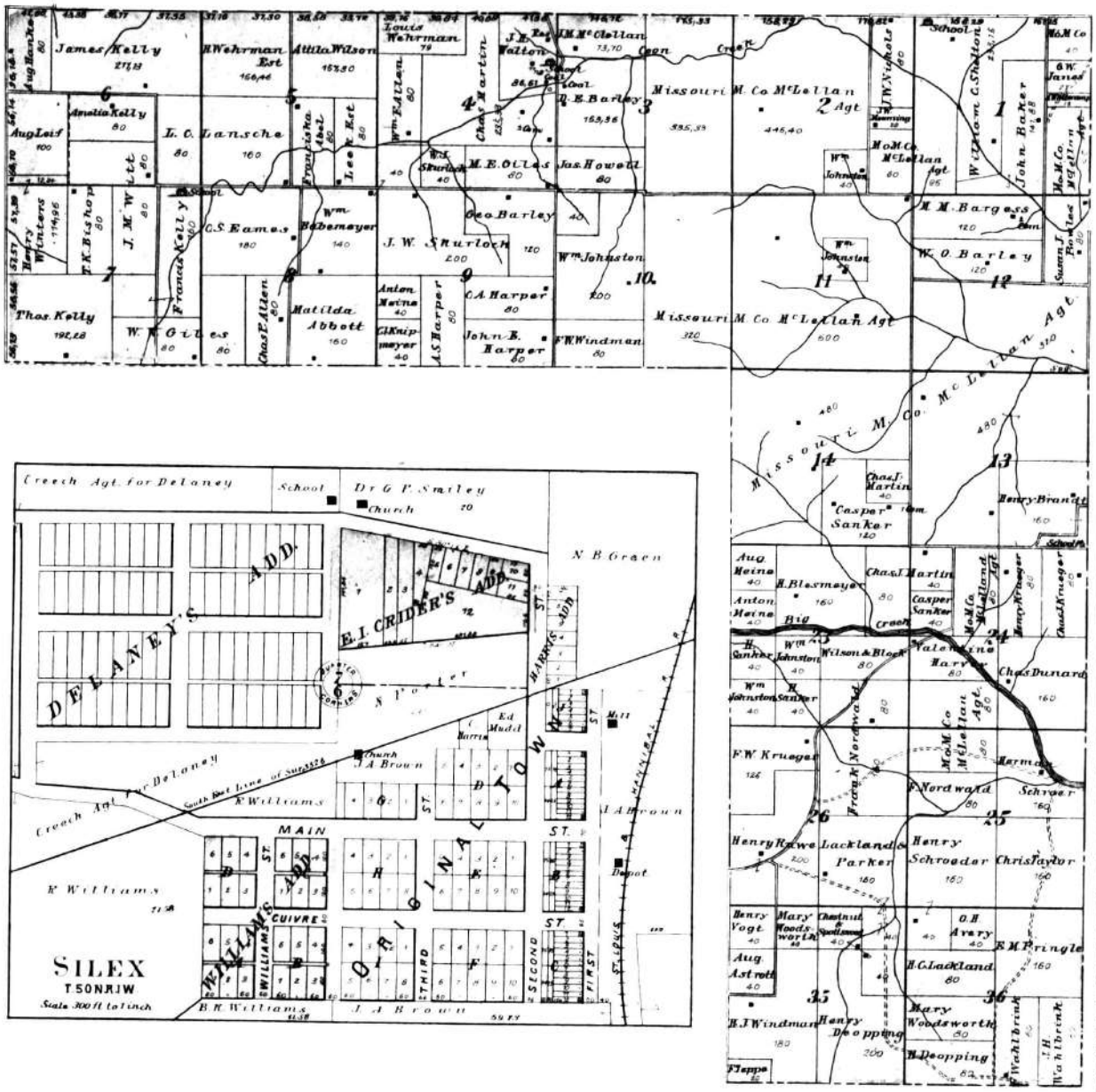

1196.20

MAP OF TOWNSHIP 48 N. RANGE 1 W. OF THE 5TH P. M.

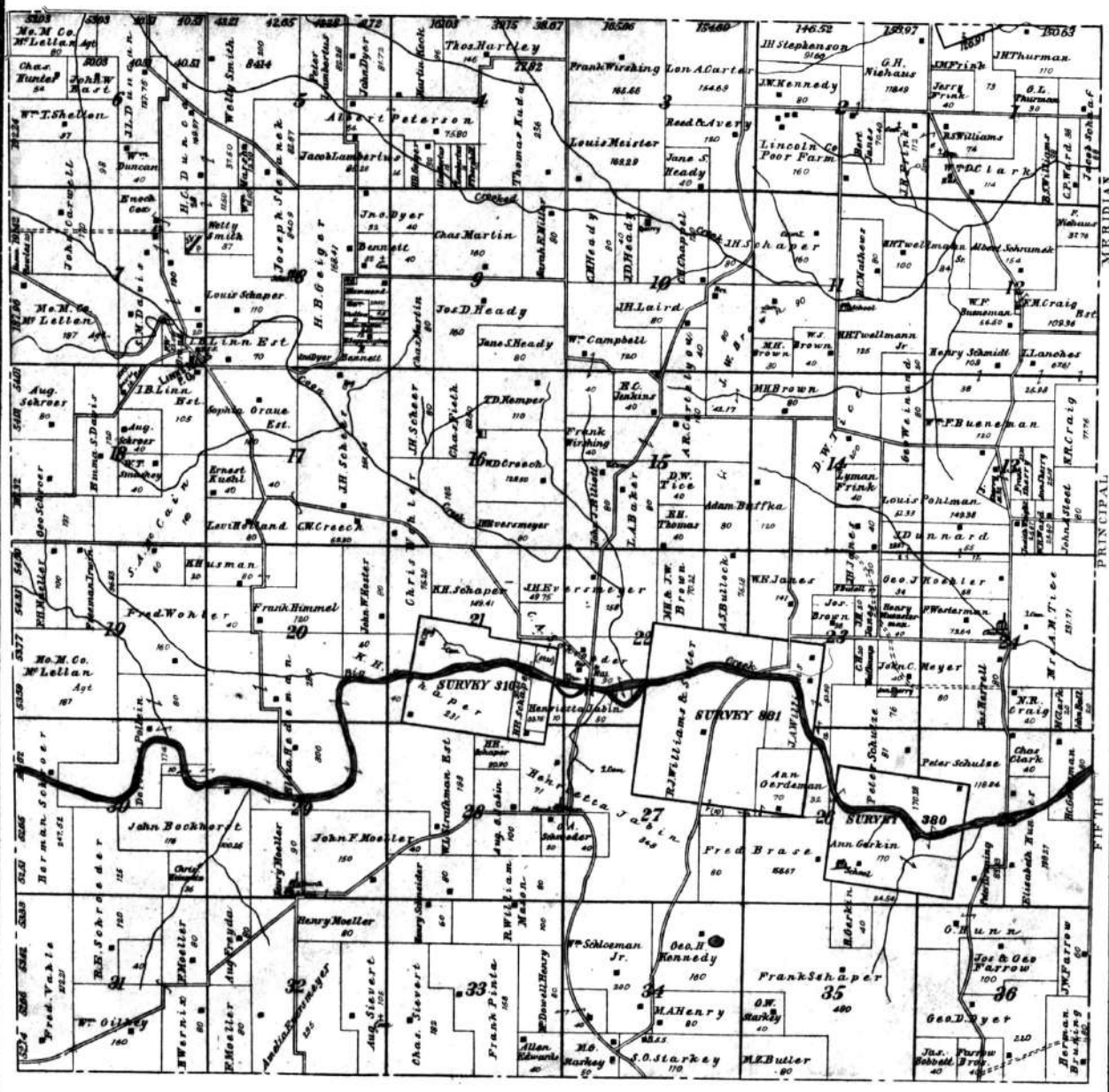

1196.21

MAP OF PART OF TOWNSHIP 48 N. RANGE I E. OF THE 5TH P. M.

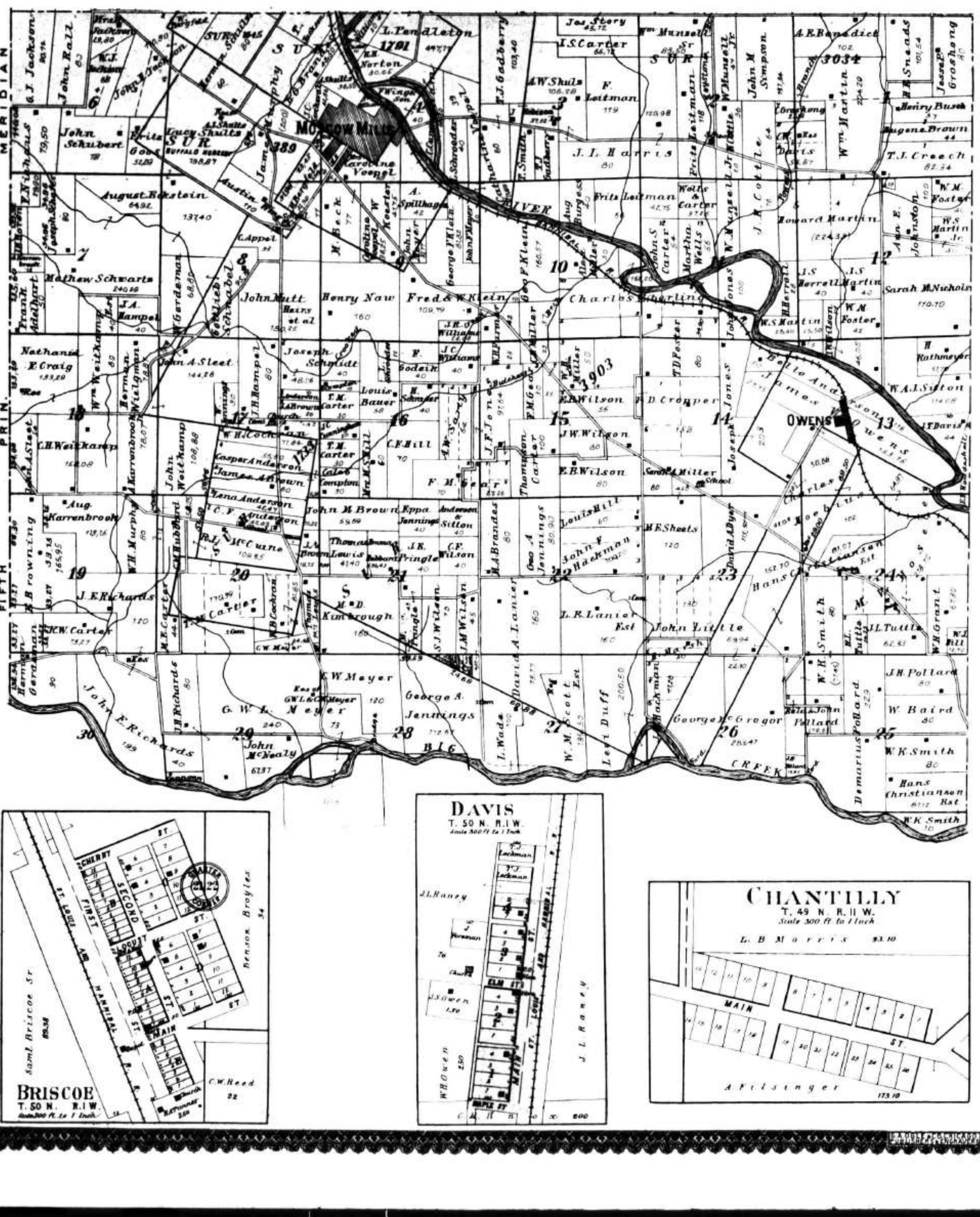

MAP OF PART OF TOWNSHIP 48 N. RANGE II & III E. OF THE

1196,23

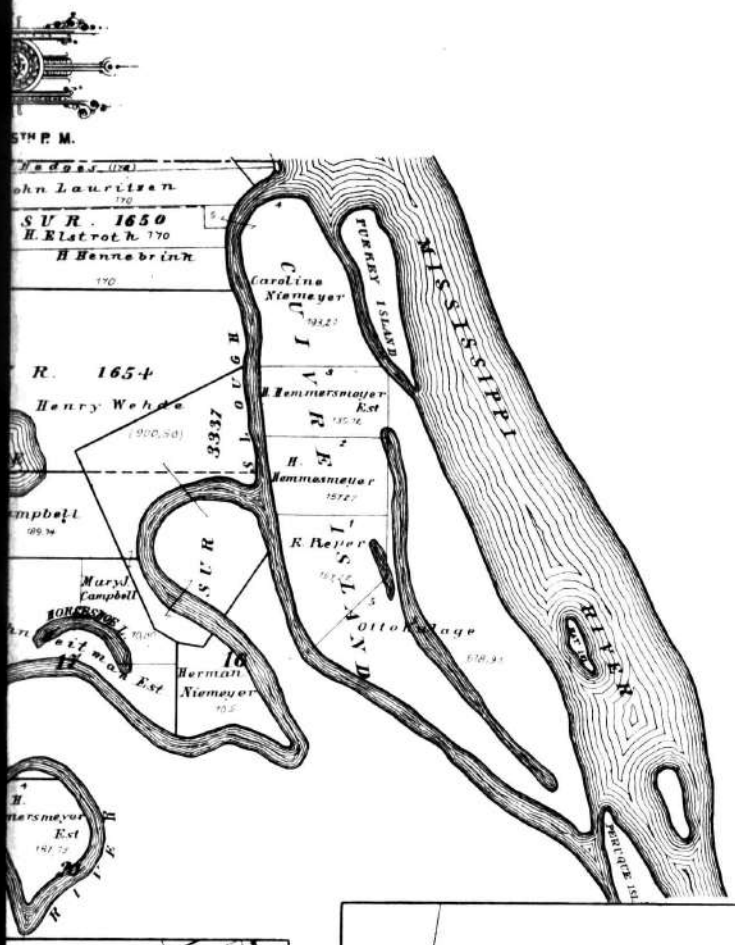
5TH P. M.
John Lauritzen
SUR. 1650
H. Elstroth
H Hennebrink
R. 1654
Henry Wehde
Caroline Niemeyer
H. Hemmersmeyer Est
H. Hemmersmeyer
R. Pieper
Marys Campbell
Herman Niemeyer
Otto Hage
FURNEY ISLAND
MISSISSIPPI
RIVER
SLOUGH
3337

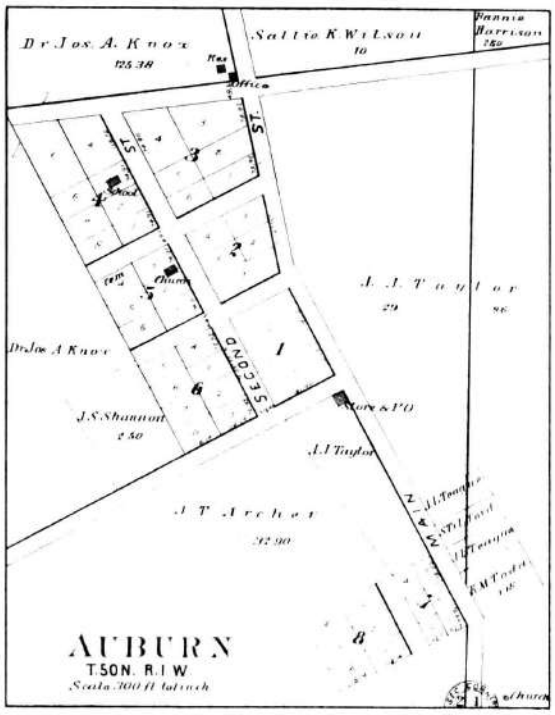
Dr Jos. A. Knox
Saltie K. Wilson
Fannie Harrison
Office
A. J. Taylor
Dr Jos A Knox
J.S. Shannon
Store & PO
A.J. Taylor
J. T. Archer
SECOND ST.
AUBURN
T. 50 N. R. 1 W.
Scale 300 ft to 1 inch

Wm Kilinoff
B TOWN
William Shrader
T.J. Ready
L.A. Deuey
WHITESIDE
T. 51 N. R. 1 W.
Scale 300 ft to one inch

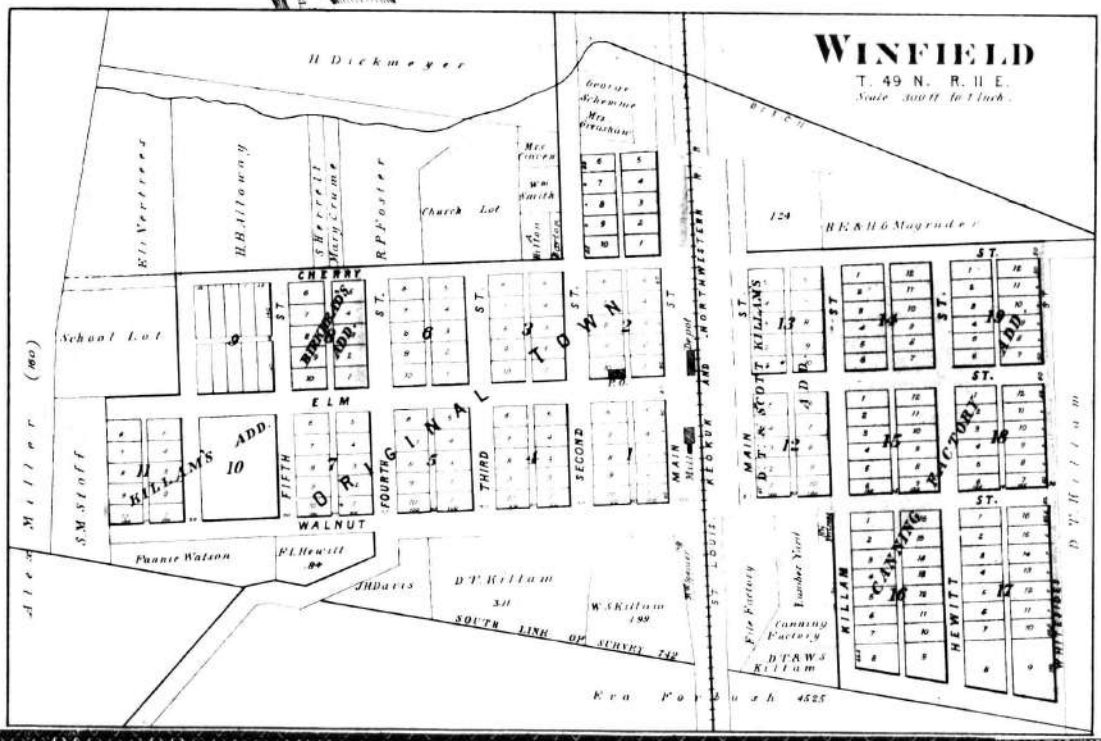
WINFIELD
T. 49 N. R. 11 E.
Scale 300 ft to 1 inch
H Dickmeyer
H.B. Alloway
R.P. Foster
Church Lot
School Lot
CHERRY
ELM
WALNUT
FIRST ADD.
KILLIAMS ADD.
ORIGINAL TOWN
FIFTH
FOURTH
THIRD
SECOND
MAIN
NORTHWESTERN
ST. LOUIS
MAIN ST. ADD.
CANNING FACTORY ADD.
KILLIAM
HEWITT
Fannie Watson
F.L. Hewitt
J.H. Davis
D.T. Killiam
W.S. Killiam
SOUTH LINE OF SURVEY
Canning Factory
Lumber Yard
D.T. & W.S. Killiam
Eva Fowlkes

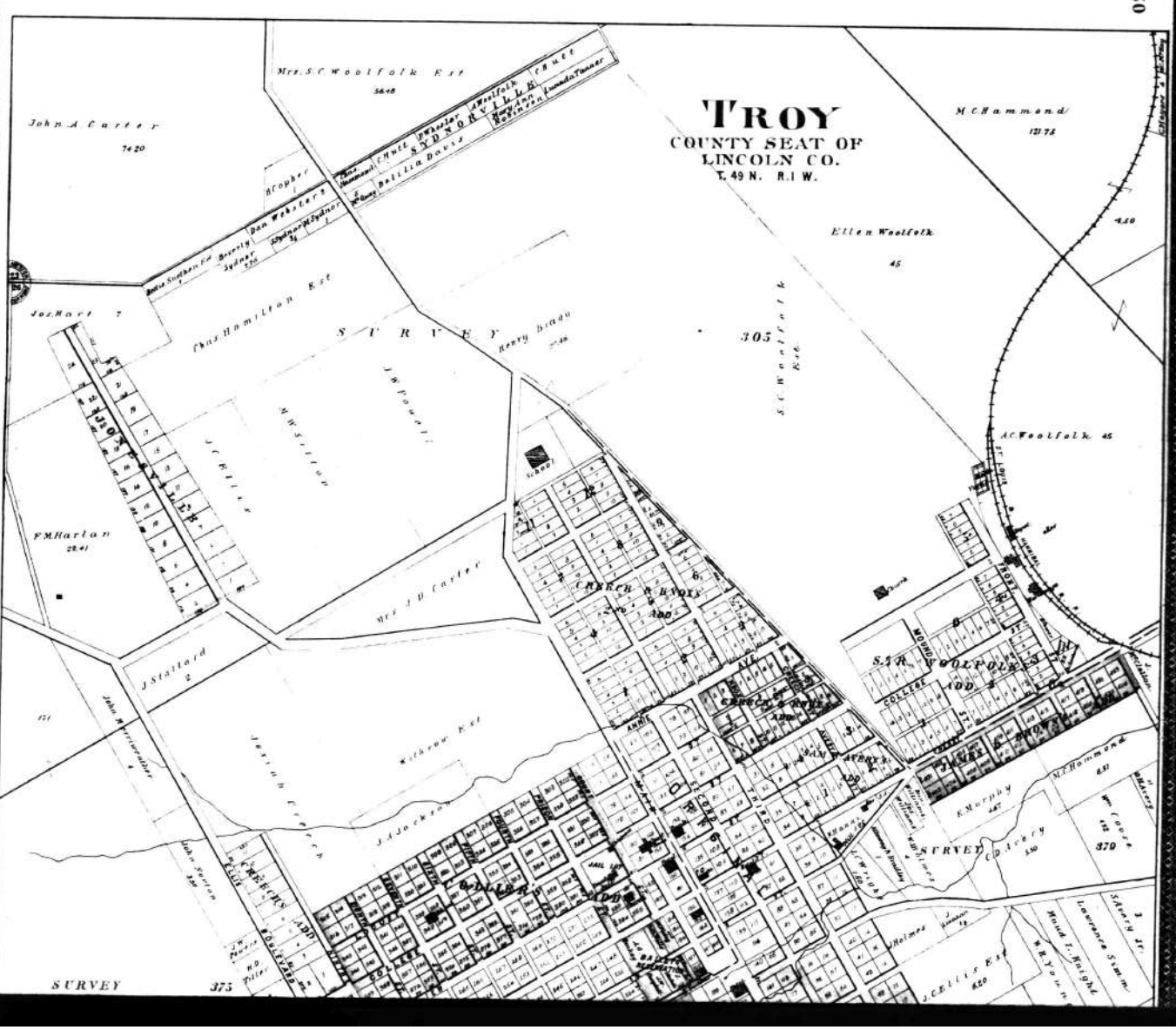
TROY
COUNTY SEAT OF
LINCOLN CO.
T. 49 N. R. 1 W.
John A. Carter
74.20
Mrs. S. C. Woolfolk Est
56.48
M. C. Hammond
121.75
Ellen Woolfolk
45
A. C. Woolfolk 45
Chas Hamilton Est
S U R V E Y
Henry Beaty
305
S. C. Woolfolk Est.
Joe. Hart
F. M. Harlan
29.41
Mrs J. D. Carter
J. Stallard
School
CHURCH & HYDE ADD
S. R. WOOLFOLK'S ADD
COLLEGE ADD
JAMES & HYDE
SURVEY
375
370
J. J. Jackson
Wickwar Est
Joseph Creek
COLLEGE ADD
BRICKS ADD
E. E. Murphy
N. C. Hammond
Holmes
J. C. Ellis Est
Lawrence Swan
Mrs. E. Knight
W. R. Yoe
Silver St.

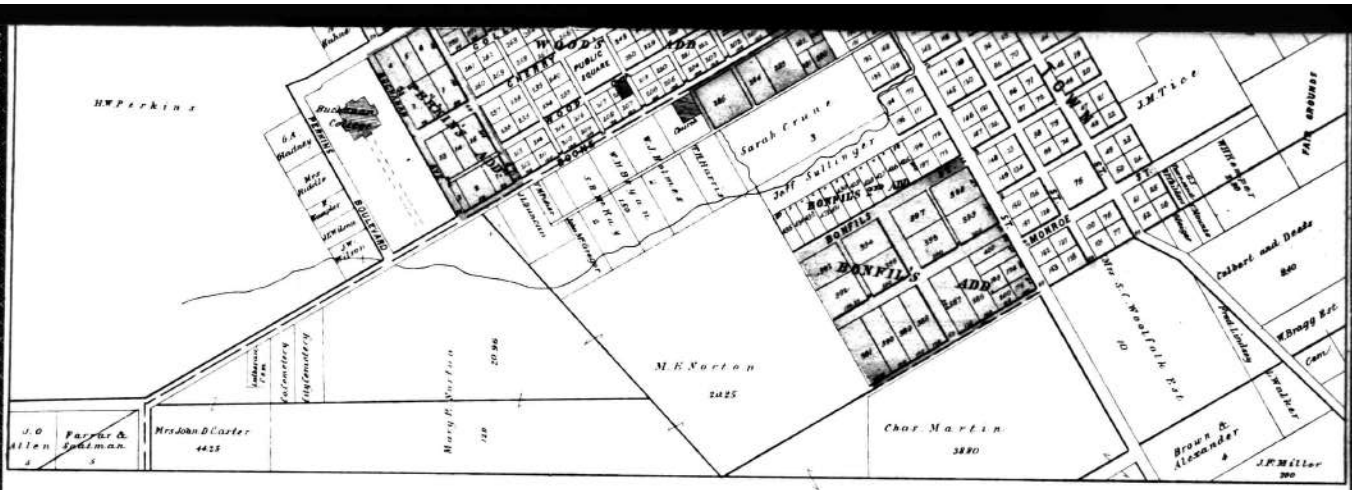
H.W. Perkins
Buckeye College
O.A. Hadley
Mrs. Riddle
J.W. Wilson
BOULEVARD
WOOD'S ADD.
PUBLIC SQUARE
Sarah Crane
Jeff Sullinger
BONFILS
BONFILS ADD.
MONROE
J.M. Tice
PARK GROUNDS
Calbert and Deale
W. Bragg Est.
Mrs. S.C. Westfolk Est.
Paul Lindsey
Walker
Brown & Alexander
J.F. Miller
M.E. Norton
Chas. Martin
Mrs. John D. Carter
Mary P. Norton
Indianola Cem.
Old Cemetery
J.O. Allen
Parker & Spilman

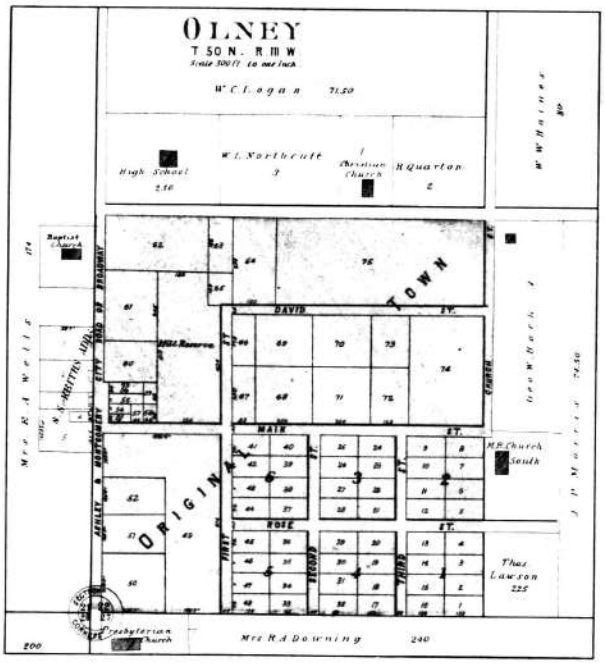
OLNEY
T. 5 0 N. R 10 W
Scale 300 ft. to one inch
W. C. Logan
High School
W. L. Northcutt
Christian Church
R. Quarton
W. W. Haines
Baptist Church
Mrs. R. A. Wells
TOWN
DAVID
ST.
CENTER
MAIN
M.E. Church South
ORIGINAL
ROSE
FIRST
SECOND
THIRD
Thos. Lawson
Presbyterian Church
Mrs. R.A. Downing
J. P. Morris

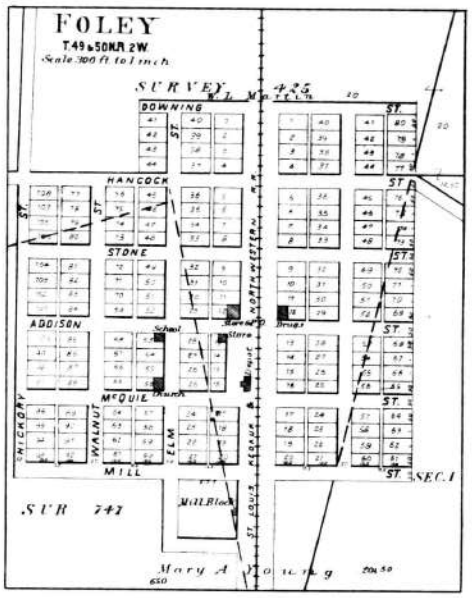
FOLEY
T. 49 & 50 N. R. 2 W.
Scale 300 ft. to 1 inch
SURVEY
DOWNING
HANCOCK
STONE
ADDISON
McQUIL
MILL
HICKORY
WALNUT
ELM
NORTH WESTERN
ST. LOUIS
Store
School
Church
Drugs
Mill Block
SUR 747
SEC. I
Mary A. Young

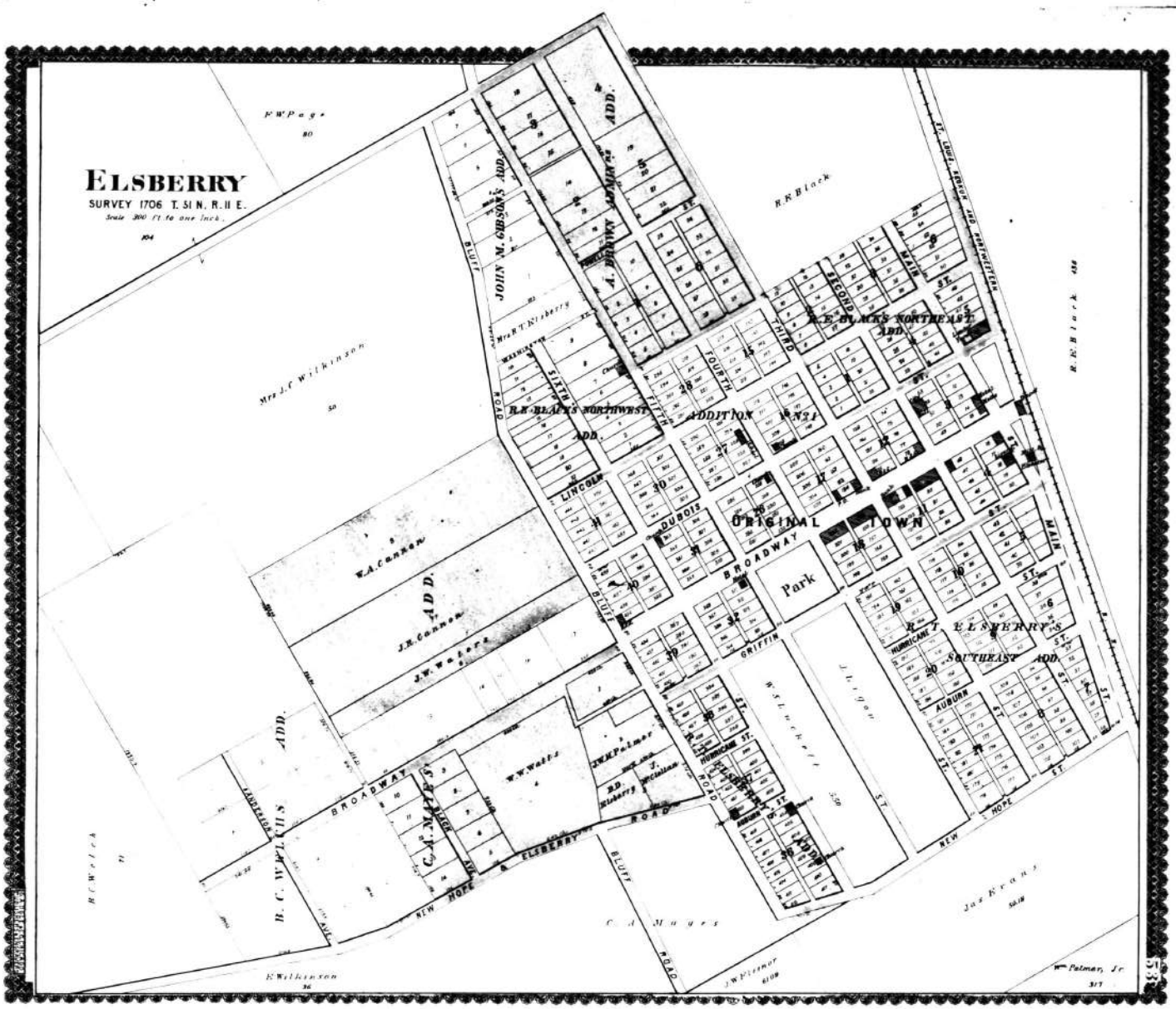
ELSBERRY
SURVEY 1706 T. 51 N. R. 11 E.
Scale 300 ft to one inch.
ORIGINAL TOWN
Park
BROADWAY
GRIFFIN
HURRICANE
AUBURN
NEW HOPE
MAIN ST.
SECOND
THIRD
FOURTH
FIFTH
SIXTH
LINCOLN
DUBOIS
BLUFF ROAD
ELSBERRY ROAD
R. T. ELSBERRY'S SOUTHEAST ADD.
R. E. BLACK'S NORTHEAST ADD.
R. R. BLACK'S NORTHWEST ADD.
ADDITION No. 21
JOHN N. GIBSON'S ADD.
A. BERRY SMITH'S ADD.
W. A. Cannon
J. R. Cannon
J. W. Waters
W. W. Watts
J. W. Palmer
C. A. MAYES
B. C. WATTS ADD.
R. C. Watts
Mrs. J. C. Wilkinson
F. W. Page
R. R. Black
E. Wilkinson
C. A. Mayes
J. W. Pittman
Jas. Kraus
Wm. Palmer, Jr.

119626

1196.27

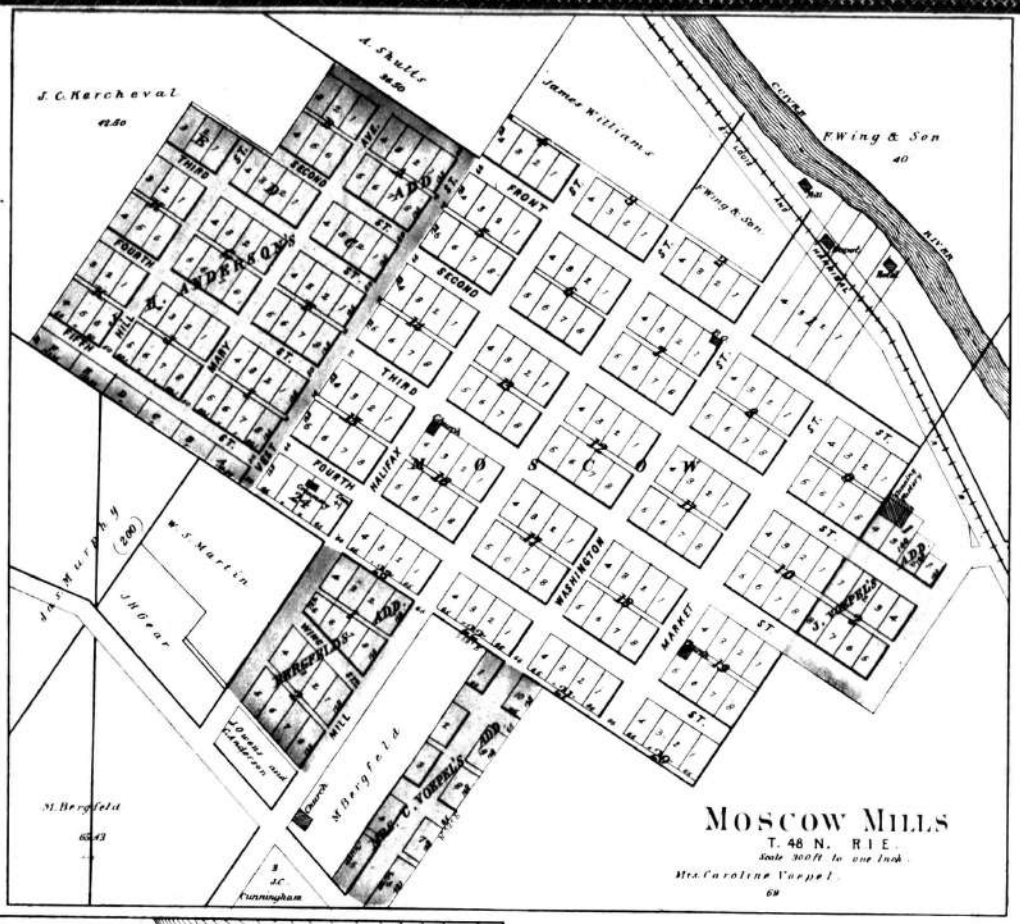
MOSCOW MILLS
T. 48 N. R 1 E.
Scale 300 ft to one inch.
J. C. Kercheval
A. Shultz
James Williams
F. Wing & Son
Mrs. Caroline Voepel
W. S. Martin
J. H. Grear
M. Bergfeld
J. C. Cunningham
FRONT ST.
SECOND ST.
THIRD ST.
FOURTH ST.
HALIFAX ST.
WASHINGTON ST.
MARKET ST.
MILL ST.
MARY ST.
WEST ST.
RIVER

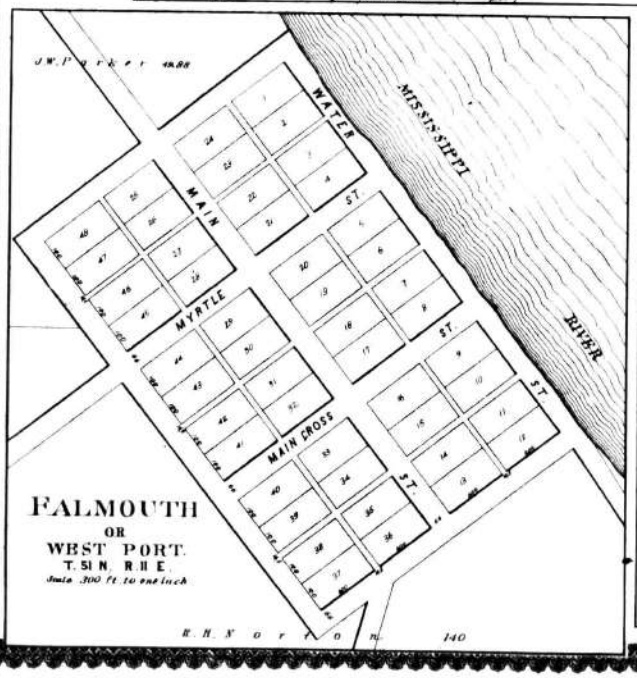
FALMOUTH
OR
WEST PORT.
T. 51 N. R 11 E.
Scale 300 ft to one inch
J. W. Parker
MISSISSIPPI
RIVER
WATER ST.
MAIN ST.
MYRTLE ST.
MAIN CROSS ST.
R. N. Norton

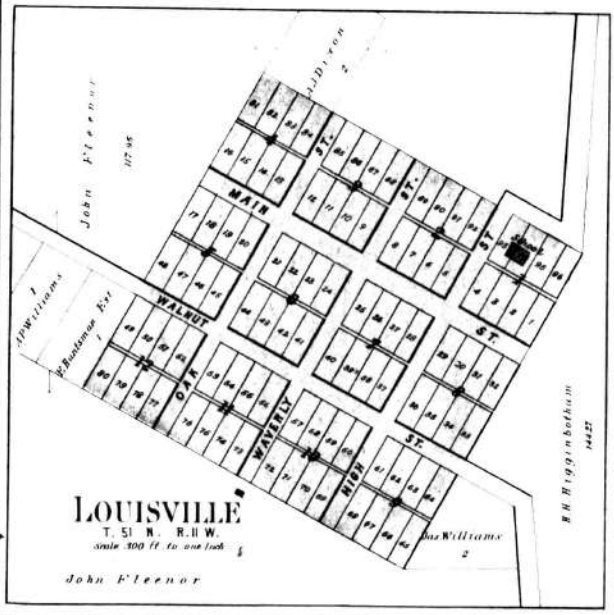
LOUISVILLE
T. 51 N. R. 11 W.
Scale 300 ft to one inch
John Fleenor
J. J. Dixon
J. P. Williams
W. Rushmore Est.
Chas. Williams
W. H. Higginbotham
MAIN ST.
WALNUT ST.
OAK ST.
WAVERLY ST.
HIGH ST.

1196.28

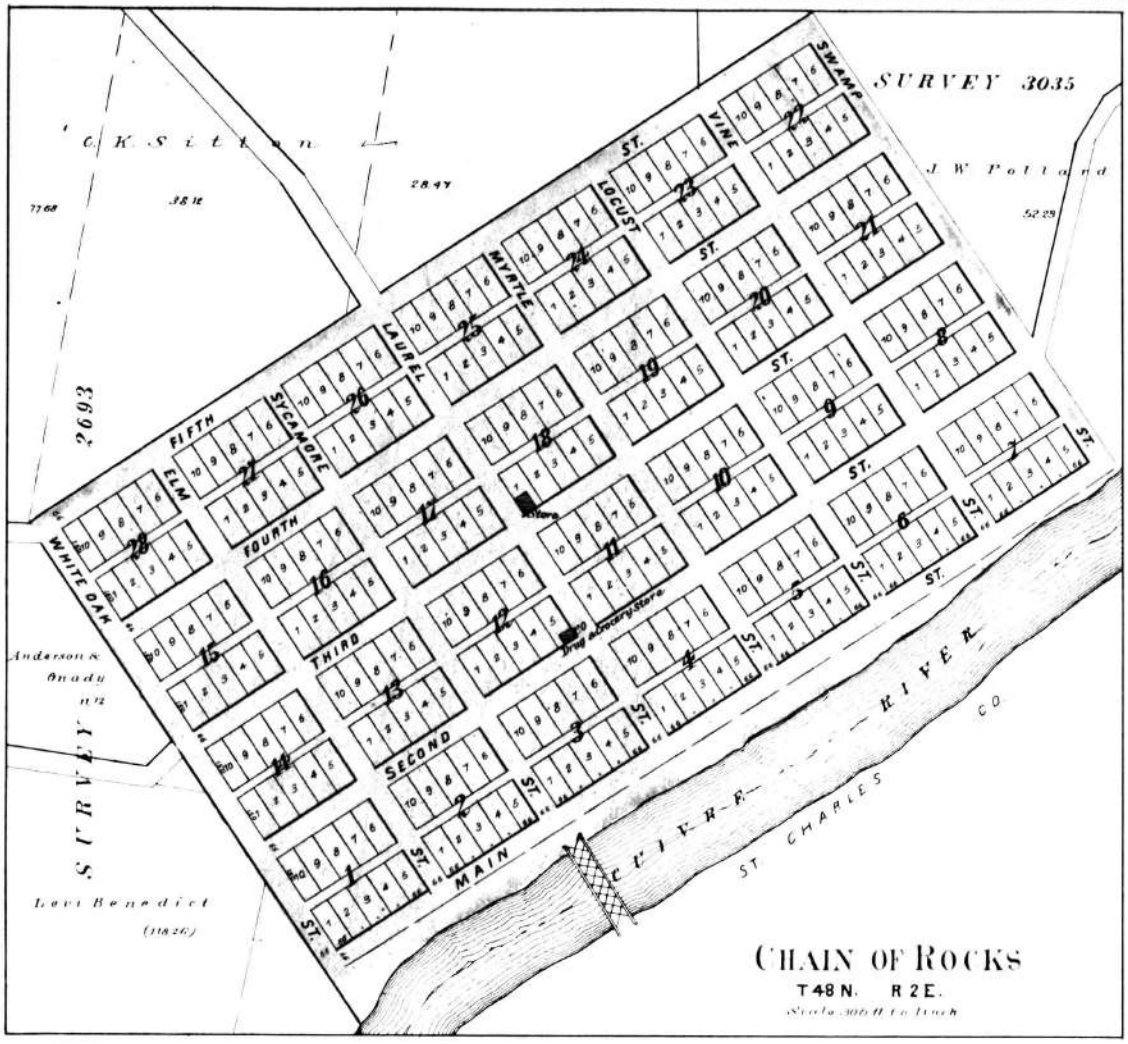
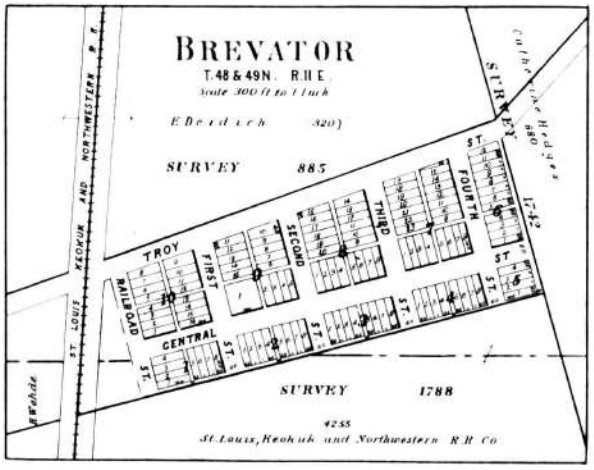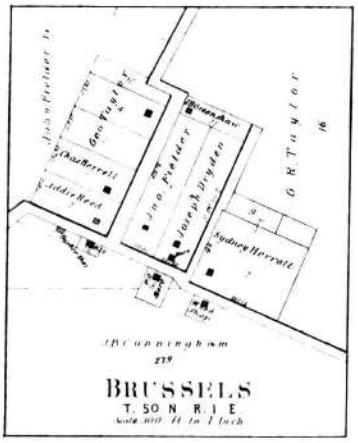
CHAIN OF ROCKS
T48N. R2E.
Scale 300 ft to 1 Inch